
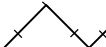




# Zoning By-Law


















## TOWN OF KIRKLAND LAKE

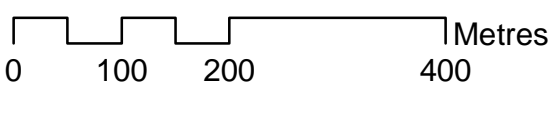
### Urban Area - Schedule 'A-1' Kirkland Lake

#### Legend

-  Municipal Boundary
-  Railway Track
-  Waterbody
-  Watercourse

#### Zones

- |   |   |
|---|---|
|  R1 - Residential Low Density                |  MM - Mining Industrial                |
|  R2 - Residential Medium Density             |  MED - Mineral Extraction and Disposal |
|  R3 - Residential High Density               |  I - Institutional                     |
|  RMH - Residential Mobile Home               |  O1 - Parks and Open Space             |
|  C1 - Town Centre Commercial                 |  O2 - Restricted Open Space            |
|  C2 - Shopping Centre and Highway Commercial |  RA, Rural                             |
|  C3 - Neighbourhood Commercial               |  RE - Rural Estates Development        |
|  M1 - Light Industrial                       |  DA - Future Development Area          |
|  M2 - Heavy Industrial                       |   |



Data Source: Source Data has been provided by the Ministry of Natural Resources, and The Town of Kirkland Lake

Adopted: Print Date: 12-Apr-2021  
JLR No.: 29381

